

SHEET NOTES

1. DEMOLISH ABOVE-GRADE PORTIONS OF STRUCTURE
ENTIRELY, CUT AND CAP 4" BELOW GRADE AND FLAG
LOCATION. DEMOLISH UTILITY METERS EXISTING
FOUNDATIONS TO REMAIN.
2. EXISTING ASPHALT PAVEMENT TO REMAIN.
3. EXISTING GRAVEL PAVEMENT TO REMAIN.
4. EXISTING CONCRETE PAVEMENT TO REMAIN.
5. DEMOLISH CONCRETE FOUNTAIN (NON-FUNCTIONING), CUT
AND CAP UTILITY LINES 24" BELOW GRADE AND FLAG LOCATION.
6. DEMOLISH WOOD FENCE.
7. DEMOLISH SITE WALL.
8. DEMOLISH TREE.
9. DEMOLISH PLANTING.
10. DEMOLISH WIRE FENCE.
11. DEMOLISH CHAINLINK FENCE.
12. INSTALL NEW 6" HIGH CHAINLINK FENCE IN PATH OF EXISTING
FENCE, ANCHORED IN CONCRETE.
13. INSTALL (1) MANUAL SPRING CHAINLINK FENCE SECTION AT
CURB CUT, 12" WIDE, ANCHORED IN CONCRETE.
14. DEMOLISH EROSION WATER LINE, CUT AND CAP LINE 24"
BELOW GRADE, FLAG LOCATION.



City of
Santa Rosa

NO.	DATE	REVISION	BY

DATE: OCTOBER 4, 2023	CHK BY: CHK
SCALE: NTS	DWN BY: DWN
DWN BY: DWN	CHK BY: CHK

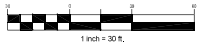
City of Santa Rosa
HEARN AVE ABATEMENT & DEMO
A1.0-1
DEMOLITION PLAN

CONTRACT NO. C02460
SHEET 3 OF 5
FILE NO. 2023-0032

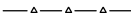

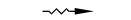







Graphic Scale (in feet)



EROSION CONTROL LEGEND

-  SILT FENCING
-  CONSTRUCTION ENTRANCE
-  EXISTING DIRECTION OF FLOW OR SLOPE
-  DELIVERY AREA
-  NON HAZARDOUS STORAGE
-  STORM INLET PROTECTION

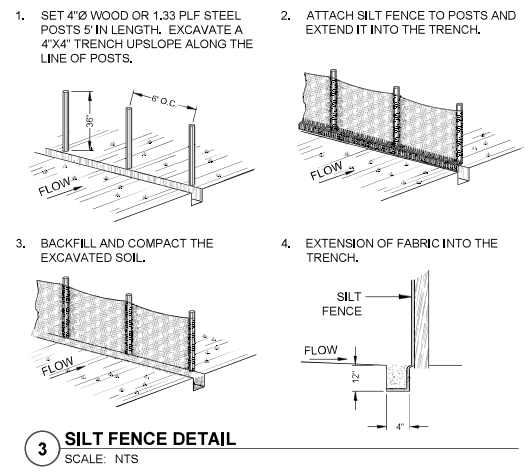
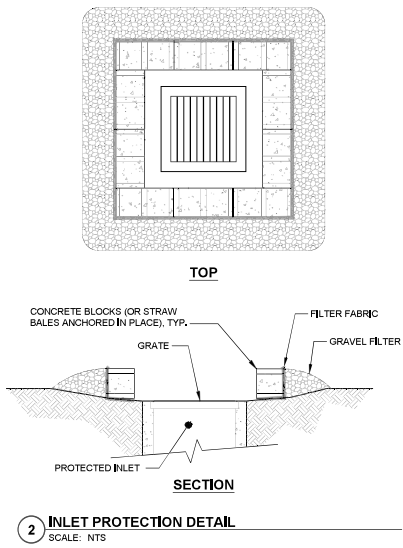
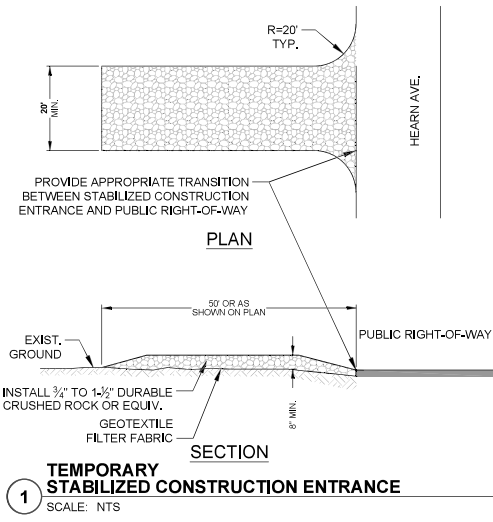


NO.	DATE	REVISION	BY

SCALE: SEE SCALE	DATE: OCTOBER 4, 2023
DWN BY: DWN	CHK BY: CHK

City of Santa Rosa
HEARN AVE ABATEMENT & DEMO
C1.0
EROSION CONTROL PLAN

CONTRACT NO.
C02460
 SHEET 4 OF 5
 FILE NO. 2023-0032



City of Santa Rosa

NO.	DATE	REVISION	BY

SCALE: NTS	DATE: OCTOBER 4, 2023
DWN BY: DWN	CHK BY: CHK

City of Santa Rosa
HEARN AVE ABATEMENT & DEMO
C1.1
EROSION CONTROL DETAILS